
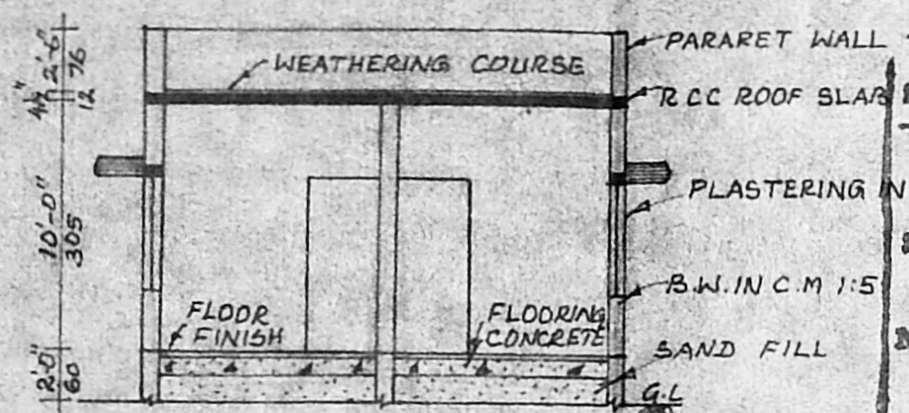


PLAN SHOWING THE PROPOSED CONSTRUCTION AT S.No 265/1, PLOT No 4 OF VEERALAKSHMI NAGAR, OF PERUNGALADHUR VILLAGE, SAIDAPET TALUK, CHENGAI M.G.R. DISTRICT. PERUNGALADHUR TOWN PANCHAYAT LIMIT. SCALE:1:100

Scouting plan.
A1/6604/96
12/14/96



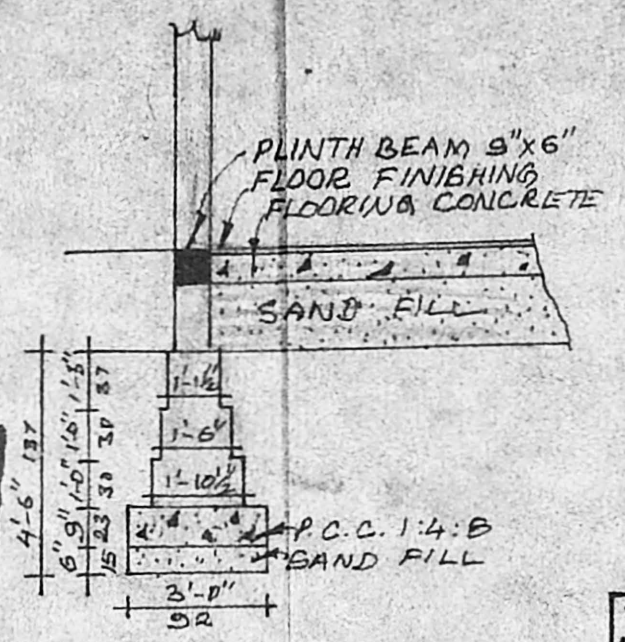
ELEVATION



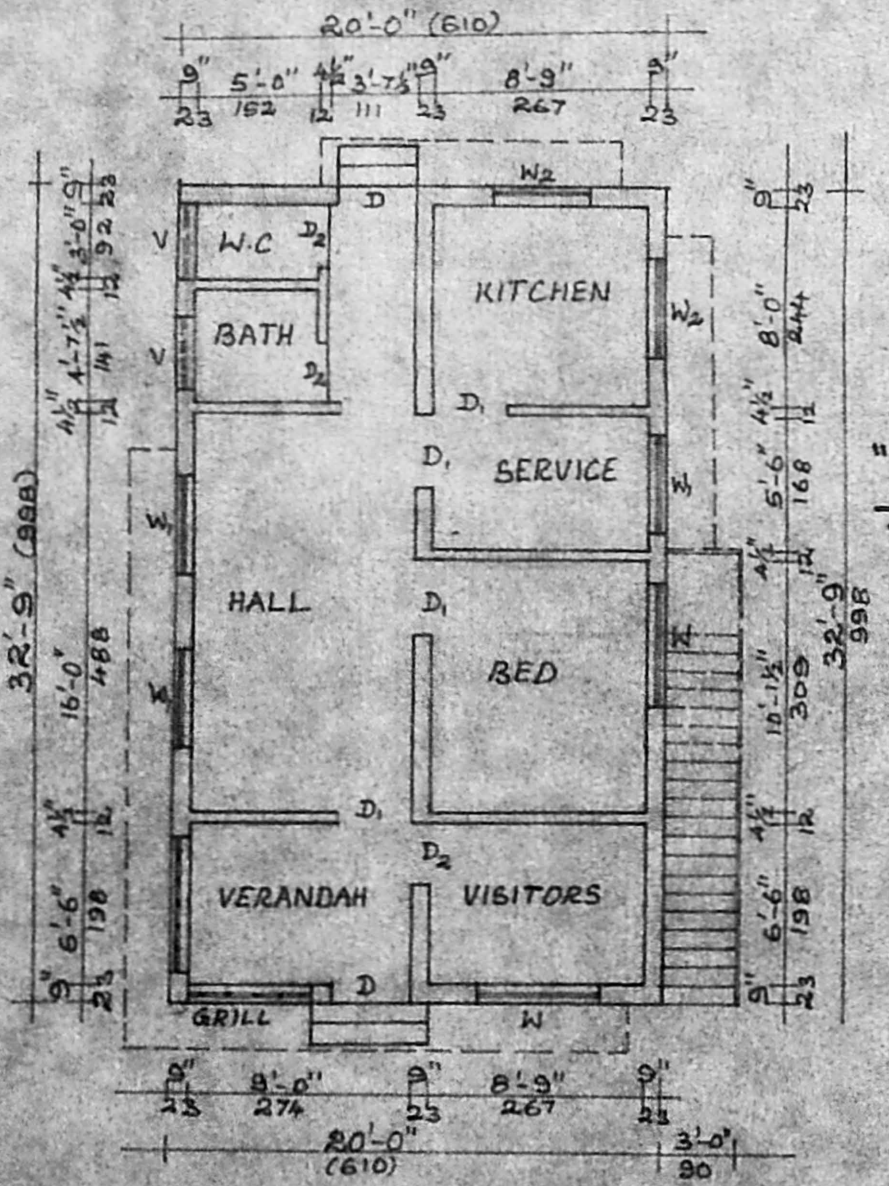
SECTION ON "AB"

A/20336/222/96

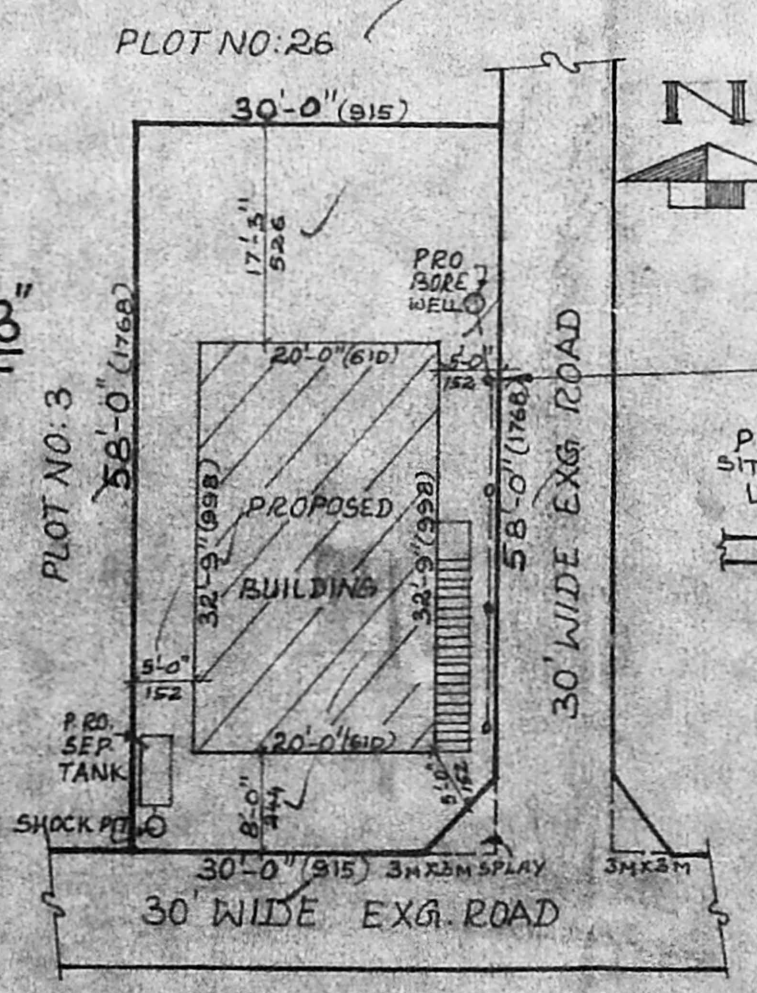
Planning Details No. **APPROVED**
SUBJECT TO THE CONDITIONS IN THIS OFFICE LETTER.
No. A1/6604/96 Date 5-6-96
FOR MEMBER SECRETARY
MADRAS METROPOLITAN
DEVELOPMENT AUTHORITY
MADRAS - 600 008.



FOUNDATION DETAILS SCALE 1:50



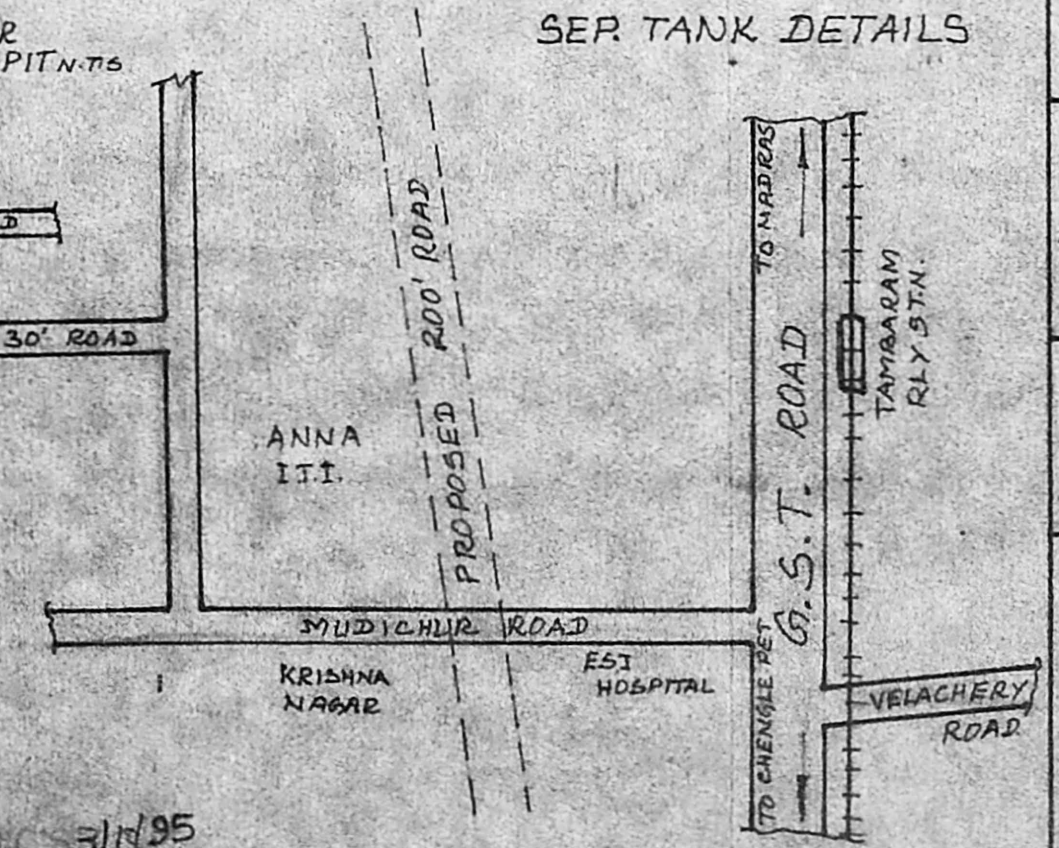
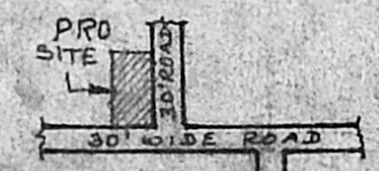
GROUND FLOOR PLAN



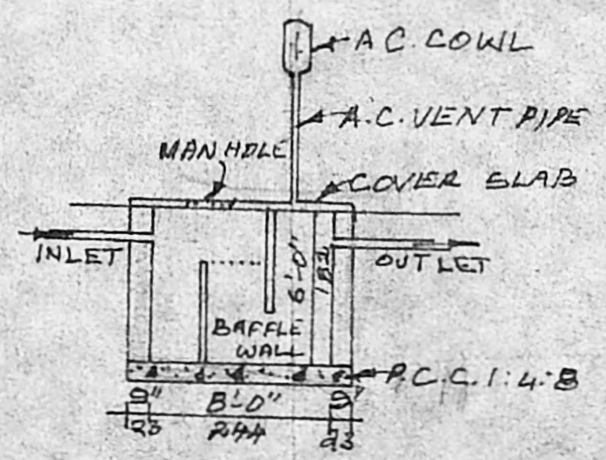
SITE PLAN SCALE:1:200



RAIN WATER COLLECTION PIT N.75



KEY PLAN N.T.S.



SER. TANK DETAILS

JOINERIES

D DOOR	3'-3" x 7'-0"
D1 DOOR	3'-0" x 7'-0"
D2 DOOR	2'-6" x 7'-0"
W WINDOW	5'-0" x 4'-6"
W1 WINDOW	4'-0" x 4'-6"
W2 WINDOW	4'-0" x 3'-0"
V VENTILATOR	3'-0" x 2'-0"

INDEX

PROPOSED ROAD	
BOUNDARY	

STAIRCASE DETAILS

WIDTH	90 CMS
RISE	17.5 CMS
TREAD	25 CMS

EXTENT

Sq. FT	Sq. MT
TOTAL PLOT AREA: 1740	162
PRO. PLINTH AREA: 655	61

F.S.I: 0.38 COVERAGE: 38%

OWNER

S. S. Sankaranarayanan
Consulting Engineer
Licensed Surveyor
MADRAS CORPORATION
TAMBARAM MUNICIPALITY
LICENSE No. 486 (11th Class)
Brihannarayana Avenue, Kennedy Street
LICENSED SURVEYOR

NOO T.E. 3/17/95